Thank you for completing this form

All that's left for you to do is to either hand it to the Dive Organiser or fold it into thirds along the dotted lines, tuck one part into the other, add a stamp and send it off. Your contact details will be included on the Seasearch database and those of partner organisations and will be used to send you information about Seasearch and associated projects. It will not be passed to third parties without your consent. The location, dive details, habitats and species information and the name of the recorder will be entered into a database and made available to the participating organisations and the general public. If you do not agree with this use of the data do not submit the form.

for Seasearch use only	validated by		date	
MarRec No		entered by		date

first fold

Please affix stamp here

Seasearch
Marine Conservation Society
Unit 3, Wolf Business Park
Alton Road
Ross-on-Wye
Herefordshire
HR9 5NB

second fold and tuck in

seasearch
www.seasearch.org.uk

Seasearch is a joint project co-ordinated by the Marine Conservation Society and supported by: The Heritage Lottery Fund, The Wildlife Trusts, English Nature, Countryside Council for Wales, Scottish Natural Heritage, Environment & Heritage Service Northern Ireland, Joint Nature Conservation Committee, Environment Agency, Marine Biological Association (MarLIN), British Sub-Aqua Club, Professional Association of Diving Instructors and Project Aware, Scottish Sub-Aqua Club, Sub-Aqua Association and the Nautical Archaeology Society.

Record no

Seasearch Observation Form

seasearch
www.seasearch.org.uk

This form asks for two types of information from your dive - what the seabed was like and what marine life you saw. Please read the guidance notes before completing the form. By completing this form you will be adding to our knowledge of the near-shore marine environment - helping it to remain fit for life!

Please complete the following sections in a black pen and BLOCK CAPITALS

Name	
Address	
	Postcode
Tel: Home	**Mobile**
Email	
Buddy's Name	

Site Name	**Date of Dive** / /
	Start of dive : (24hr)
	Dive duration (mins)
General Location (inc county)	**Max depth of survey** m
	U/W visibility m
	Sea Temperature ^{0}C
Position at start of dive ___ 0 ___ . ___ N ___ 0 ___ . ___ W or E	**or OS Grid Reference**
Position derived from (circle) GPS Admiralty Chart OS Map Other (state)	**Drift dive?** yes / no **Night dive?** yes / no
Did you take any photographs? yes / no	**or video footage?** yes / no

SO1-02/07

Description of the seabed

Please draw an approximate profile of the seabed (i.e. a side-on view), labeling features and dominant forms as appropriate. Remember to show the depth range and a distance scale.

Depth (m)

distance (m)

Types of seabed present: (please tick all that you saw and circle the dominant one)

Rocky Reef ☐ Boulders ☐ Cobbles and Pebbles ☐ Mixed Ground ☐ Sand and Gravel ☐ Mud ☐ Wreckage ☐ Other ☐

Did you notice anything unusual or noteworthy about the seabed or the marine life?

Was there any litter or were there any man-made objects apparent?

What marine life did you see on your dive?

Seabed cover types (tick all those present)

Kelp forest ☐

Kelp park ☐

Mixed seaweeds ☐

Encrusting pink algae ☐



Barren sediment (no life or structures apparent) ☐

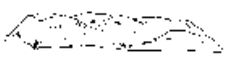

Animal turf on rocks

☐ Short

☐ Tall

Animal Beds (e.g. mussels, brittlestars, scallops - state which) ☐

Sediment with life apparent (tubes, burrows etc) ☐



Illustrations by Bob Foster-Smith

Species you saw

Show abundance of each species as Rare, Occasional, Common, or if you're unsure, Present.

Species	R, O, C or P